



Secretaria de Meio Ambiente e Desenvolvimento Sustentável - SEMAD
Centro de Informações Meteorológicas e Hidrológicas do Estado de Goiás - CIMEHGO
Sala de Situação de Monitoramento de Riscos e Desastres Naturais

Boletim nº: 0252

Elaborado na data: 21/10/2022

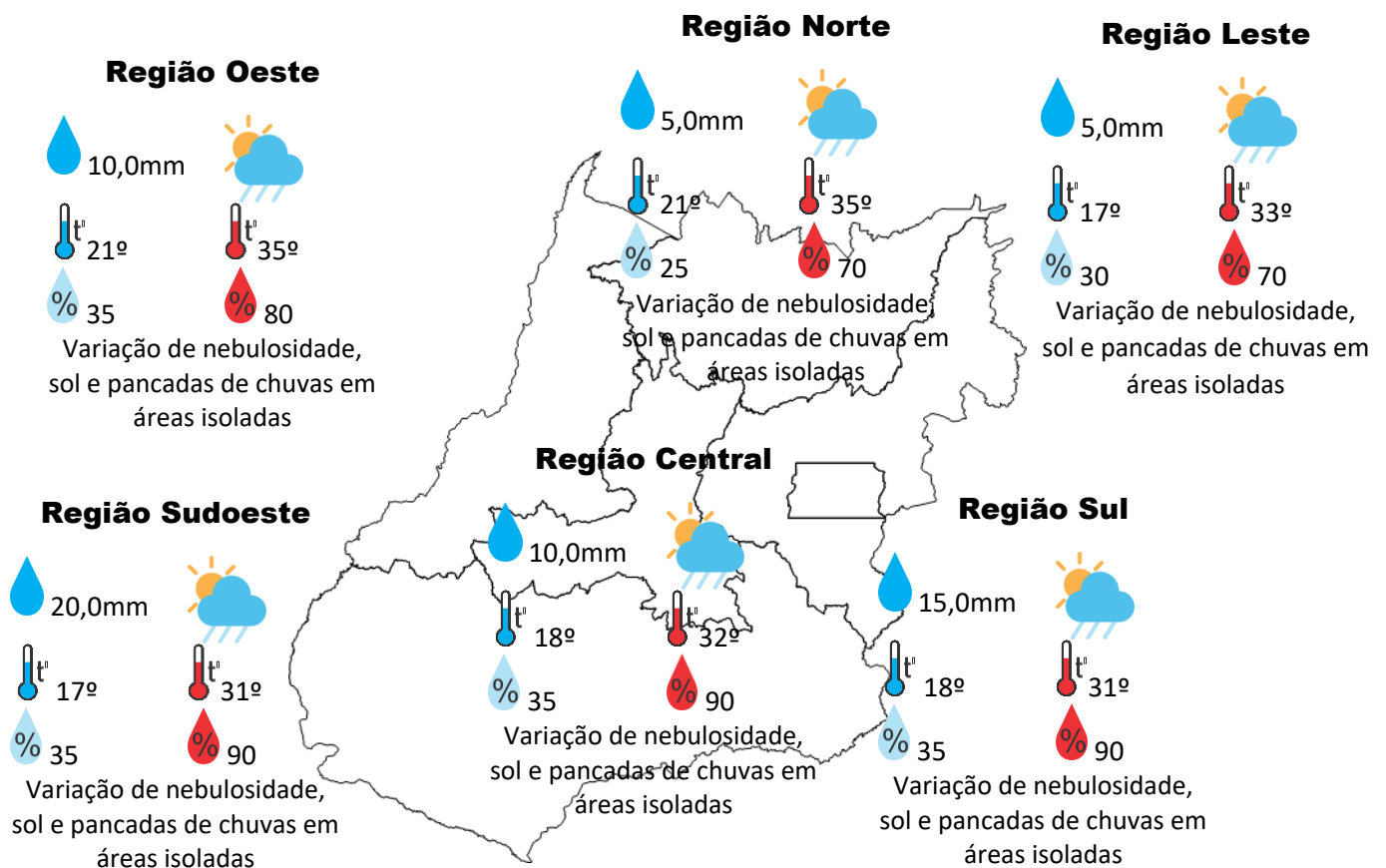
Previsão para data: 22/10/2022

Informações do Tempo para o Estado

Sábado o avanço de uma frente fria vinda do sul do país vai influenciar nas condições do tempo em nosso Estado, com isso teremos pancadas de chuvas em várias regiões do Estado.

Capital: Variação de nebulosidade, sol e pancadas de chuvas isoladas, temperatura máxima podendo chegar aos 30°C e umidade relativa do ar variando entre 35% a 85%, o nascer do sol será às 05:44hs e o pôr do sol às 18:18hs.

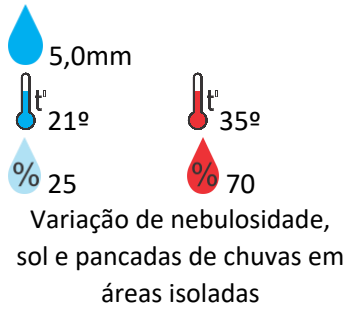
Atenção: para risco potencial para tempestades em todas as regiões do Estado.



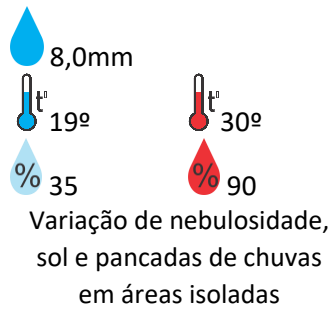


Previsão para alguns municípios:

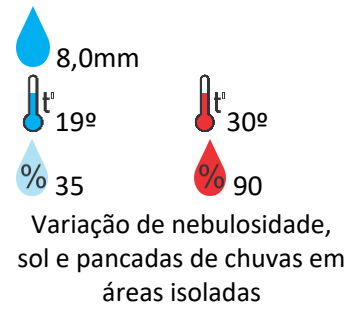
Porangatu



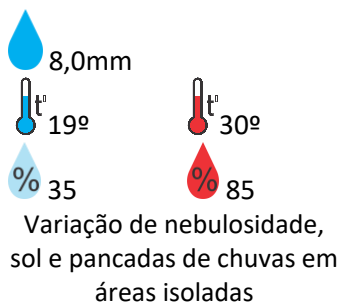
Catalão



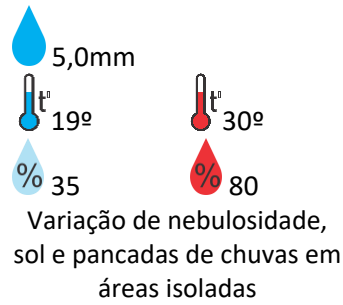
Jataí



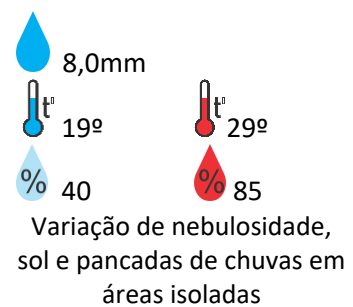
Rio Verde



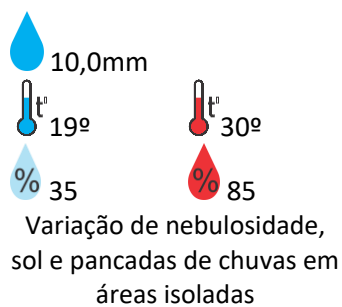
Luziânia



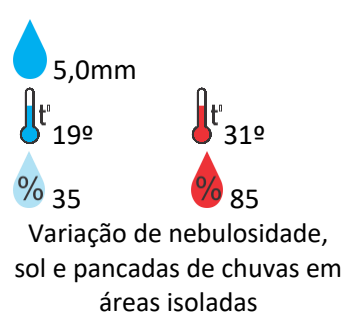
Anápolis



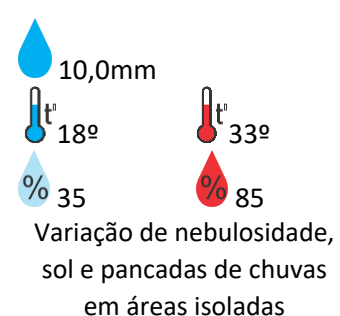
Goiânia



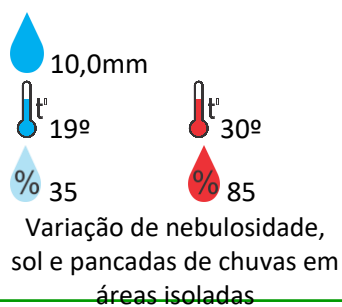
Itumbiara



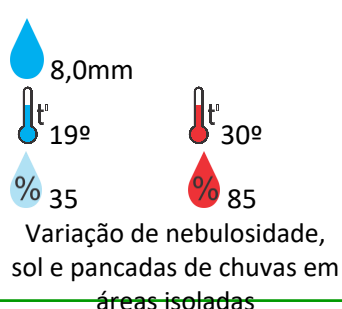
Ouvidor



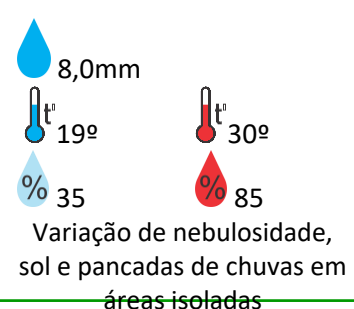
Goiandira



Três Ranchos



Cumari



Secretaria de Estado de Meio Ambiente e Desenvolvimento Sustentável - SEMAD

11ª avenida, N° 1.272, Setor Leste Universitário - CEP: 74.605-060 - Goiânia/GO - fone: (62) 3265-1392 – 3265-1361

Visite: <https://www.meioambiente.go.gov.br/cimehgo> ou <https://www.cimehgo.meioambiente.go.gov.br/>



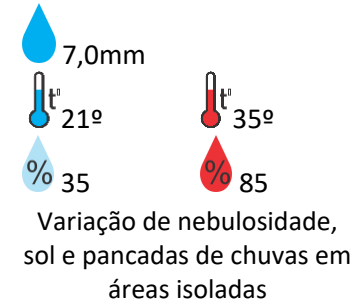
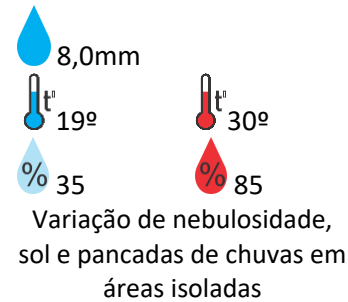
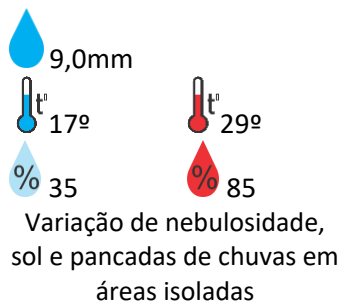
Anhanguera



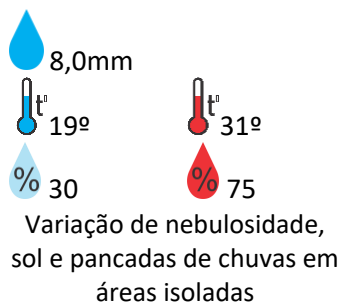
Ipameri



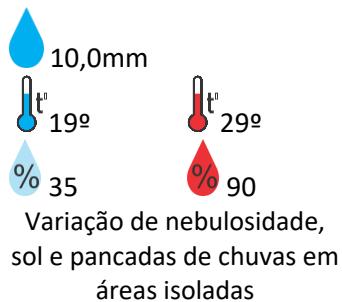
Nova Aurora



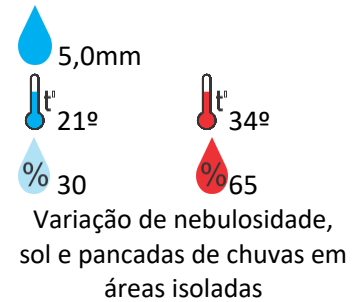
Goianésia



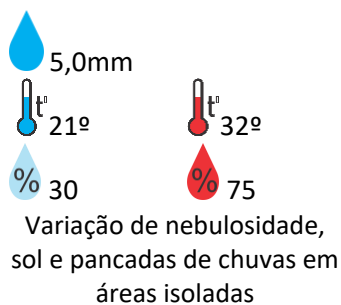
Davinópolis



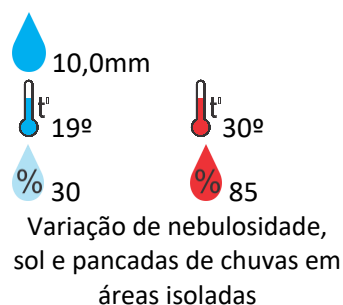
Rubiataba



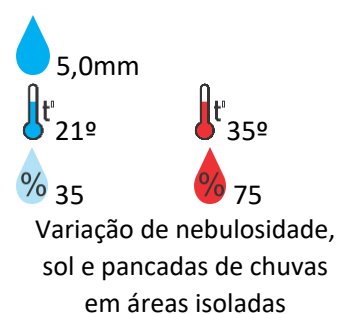
Flores de Goiás



Morrinhos



Aruanã



OBS: As informações contidas nesse boletim do tempo levam em consideração dados das variáveis meteorológicas previstas por modelos meteorológicos e análise de imagens de satélite do dia 21/10/2022 às 09:00 horas



Secretaria de Meio Ambiente e Desenvolvimento Sustentável - SEMAD
Centro de Informações Meteorológicas e Hidrológicas do Estado de Goiás - CIMEHGO
Sala de Situação de Monitoramento de Riscos e Desastres Naturais

Boletim nº: 0252

Elaborado na data: 21/10/2022

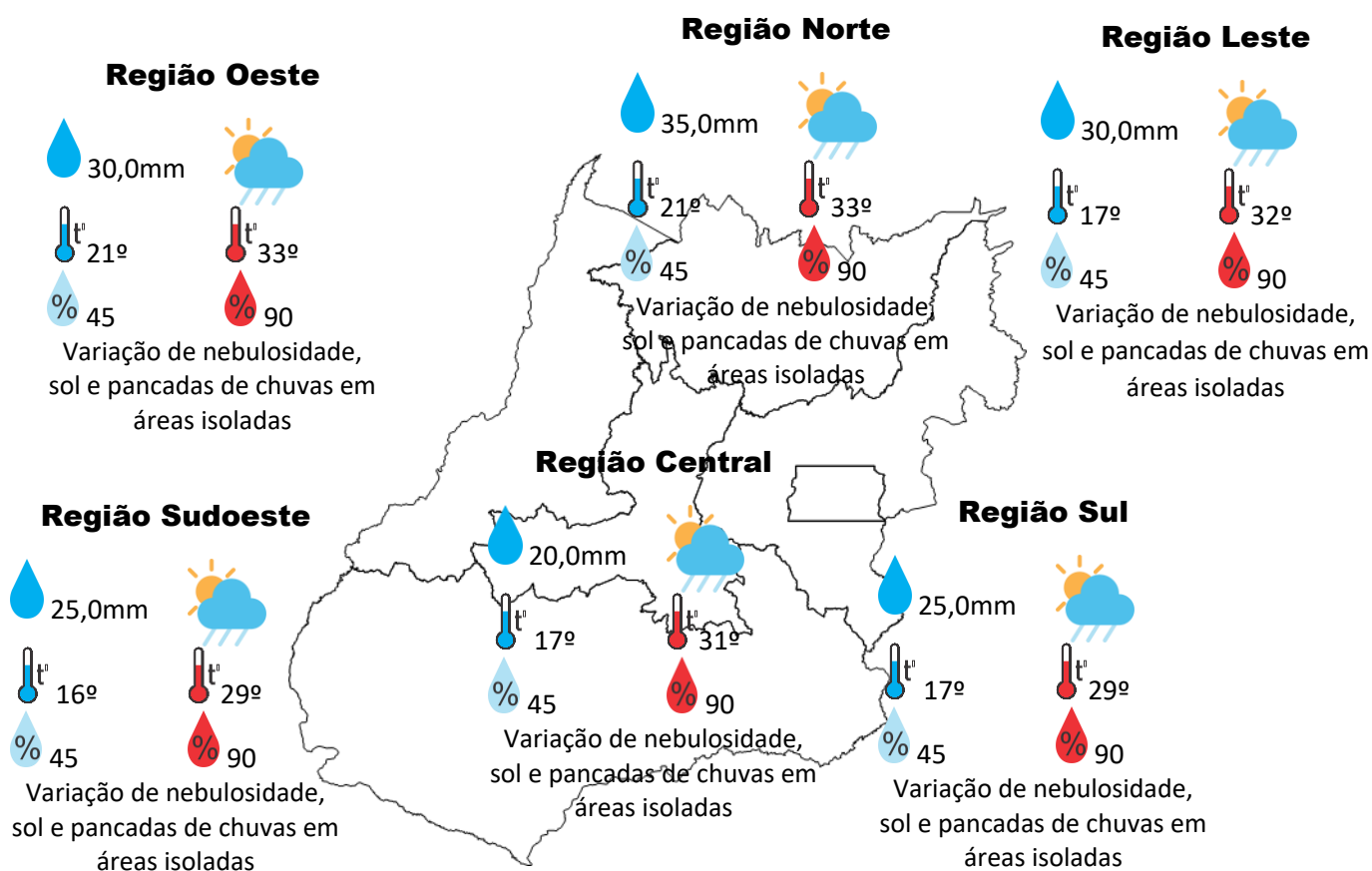
Previsão para data: 23/10/2022

Informações do Tempo para o Estado

Domingo com formação de áreas de instabilidades em várias regiões do Estado de Goiás, a frente fria ainda influência nas condições do tempo em nosso Estado, com isso teremos pancadas de chuvas isoladas em várias regiões do Estado.

Capital: Variação de nebulosidade, sol e pancadas de chuvas isoladas, temperatura máxima podendo chegar aos 29°C e umidade relativa do ar variando entre 45% a 90%, o nascer do sol será às 05:44hs e o pôr do sol às 18:18hs.

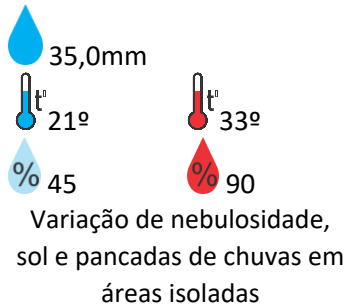
Atenção: para risco potencial para tempestades em todas as regiões do Estado.





Previsão para alguns municípios:

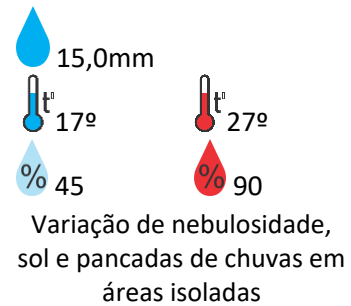
Porangatu



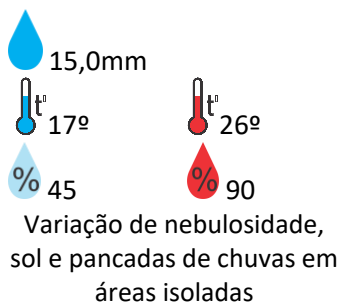
Catalão



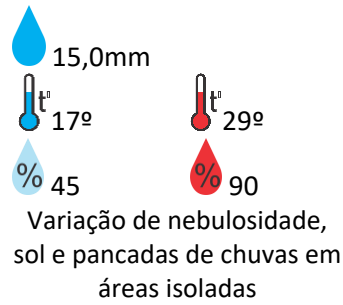
Jataí



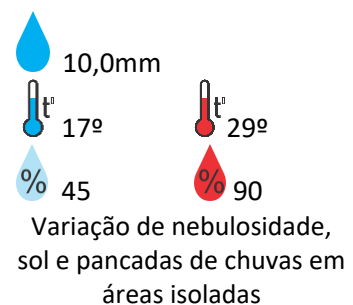
Rio Verde



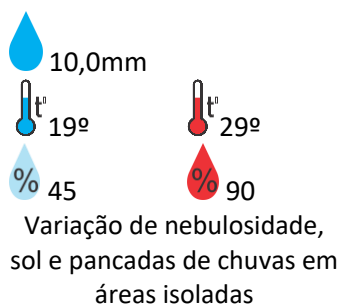
Luziânia



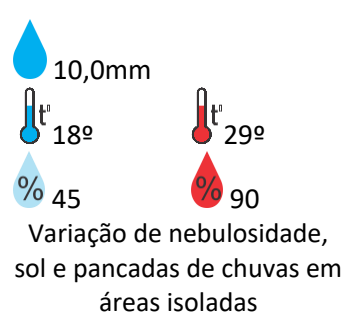
Anápolis



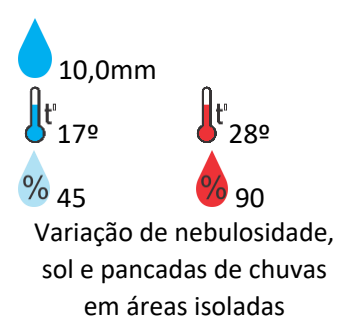
Goiânia



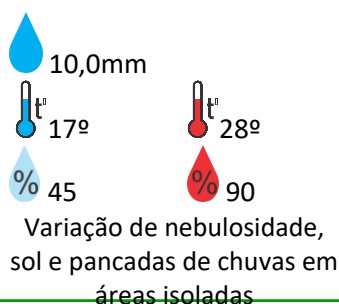
Itumbiara



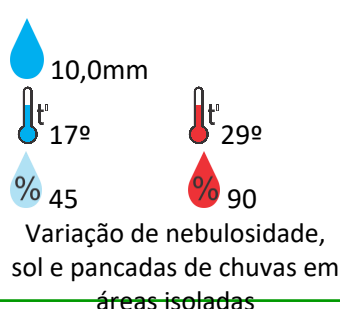
Ouvidor



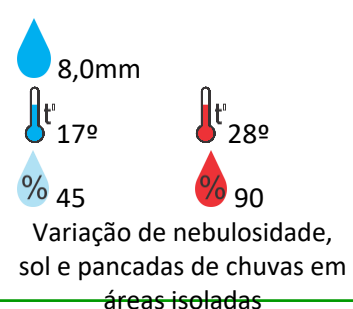
Goiandira



Três Ranchos



Cumari



Secretaria de Estado de Meio Ambiente e Desenvolvimento Sustentável - SEMAD

11ª avenida, N° 1.272, Setor Leste Universitário - CEP: 74.605-060 - Goiânia/GO - fone: (62) 3265-1392 – 3265-1361

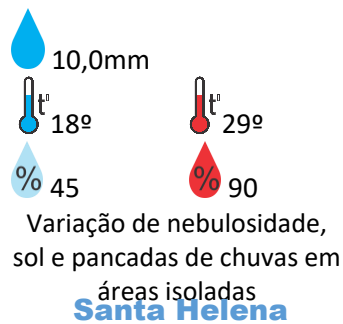
Visite: <https://www.meioambiente.go.gov.br/cimehgo> ou <https://www.cimehgo.meioambiente.go.gov.br/>



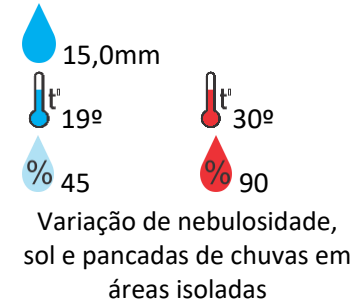
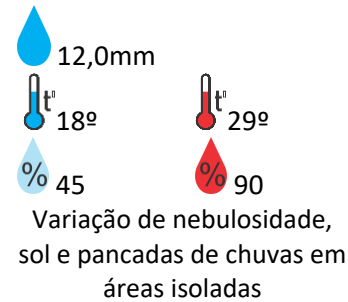
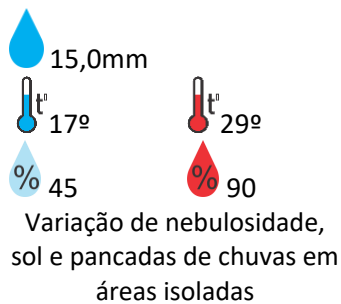
Anhanguera



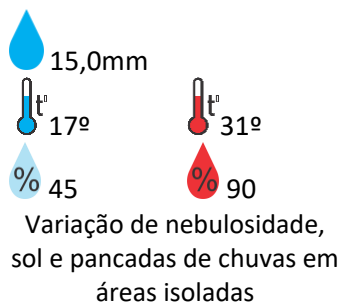
Ipameri



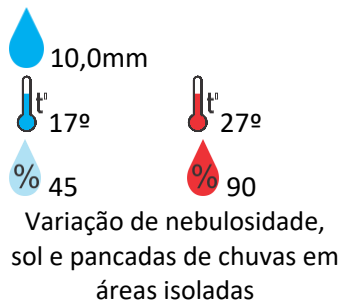
Nova Aurora



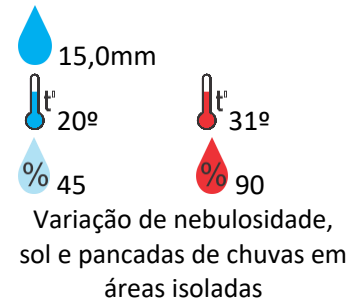
Goianésia



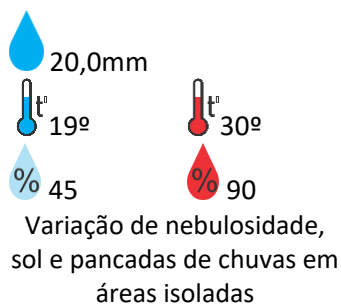
Davinópolis



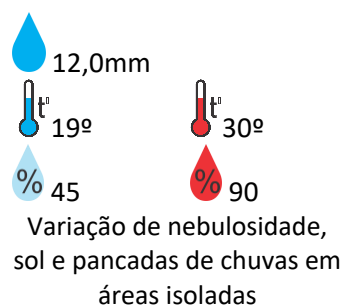
Rubiataba



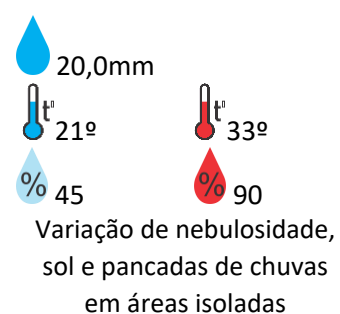
Flores de Goiás



Aruanã



Minaçu



OBS: As informações contidas nesse boletim do tempo levam em consideração dados das variáveis meteorológicas previstas por modelos meteorológicos e análise de imagens de satélite do dia 21/10/2022 às 09:00 horas